



# Vanderburgh County 2024 Road Hearing

Board of Commissioners of Vanderburgh County

Cheryl Musgrave, President  
Justin Elpers, Vice President  
Mike Goebel, Member

# 2024 Road Hearing Project List

The roads listed in this presentation were compiled from residents' requests and from inspections completed by County staff.

This listing may not include all roads that need repairs in 2024.

The roads included in this presentation do not represent a final listing of all roads that will be repaired in 2024.

# 2023 Completed Projects

ROAD	FROM	TO	MILEAGE
Baseline Road	SR 65	Bender Road	2.60
Old Farm Road	Diefenbach Road	Apple Ridge Drive	0.42
Apple Ridge Drive	Old Farm Road	Dead end	0.21
Woodgate Circle	Apple Ridge	Dead end	0.06
Maasberg Road	Boonville New Harmony	Baseline	1.51
Mill Road	St. Joseph Ave.	CSX Tracks	0.60
Old State Road	Volkman Road	I-64	1.51
Old State Road	Campbell Road	Boonville New Harmony Road	0.54
St. Joseph Avenue	0.5 miles N. of Mohr Rd.	Darmstadt Town Limits	1.48
Burdette Park	various locations		0.49
		<b>TOTAL:</b>	<b>9.42</b>

County Highway  
Paving Projects

# 2023 Completed Projects

ROAD	FROM	TO	MILEAGE
Red Bank Road	University Dr.	Hogue Road	0.35
Upper Mt. Vernon Road	Dieffenbach Rd.	Koring Road	1.20
Middle Mt. Vernon Road	Boehne Camp Rd.	SR 62	0.74
New Harmony Road	University Pkwy.	Diamond Ave.	3.74
Hogue Road	Peerless Rd.	RR tracks east of Rosenberger	2.31
Green River Road	Heckel Rd.	Millersburg Rd.	1.00
Huckleberry Lane	Peerless Rd.	Dead End	0.20
Barbara Drive	Huckleberry Ln.	Dead End	0.15
Lexington Road	St. Joseph Ave.	East Dead End	0.25
Inglefield Road	Darmstadt Rd.	US 41	1.24
Baumgart Road	Mt. Pleasant Rd.	Browning Rd.	1.45
<b>TOTAL</b>			<b>12.62</b>

Contractual  
Paving Projects  
(Asphalt)

---

# 2023 Completed Projects

ROAD	FROM	TO	MILEAGE
Kiowa Circle	Cherokee Dr.	Cherokee Dr.	0.32
Cherokee Drive	Kiowa Cir.	Shoshoni Dr.	0.05
Miami Circle	Kiowa Cir.	Dead End	0.04
Shawnee Circle	Kiowa Cir.	Dead End	0.03
		<b>TOTAL</b>	<b>0.44</b>

Contractual  
Paving Projects  
(Concrete)

# Roads under contract but not completed in 2023 (asphalt paving)

ROAD	FROM	TO
Cayman Drive	Kansas Road	Windemere Dr.
Windemere Drive	west cul-de-sac	Cayes Dr.
Waterstone Drive	west cul-de-sac	east cul-de-sac
Winfield Drive	west cul-de-sac	east cul-de-sac
Wheaton Drive	west cul-de-sac	east cul-de-sac
Stonewick Drive	Curran Drive	Windemere Dr.
Sand Ridge Drive	Keystone Hills Dr.	Cobblefield Dr.
Ledgestone Drive	Keystone Hills Dr.	Cobblefield Dr.
Rolling Rock Drive	Creekstone Dr.	Flagstone Dr.
Flemming Drive	Grinell Dr.	Brayden Dr.
Brayden Drive	Flemming Dr.	Flagstone Dr.
Grinell Drive	Flemming Dr.	Flagstone Dr.
Long Pond Way	Patching – Various Locations	
Porterfield Drive	Patching – Various Locations	
Burlingame Drive	Petersburg Rd.	Prairie Dr.
Prairie Drive	Burlingame Dr.	750' S. of Aberdeen Dr.
McCutchan Place	Petersburg Rd.	Kings Bridge Rd.
Pearl Drive	Patching – Various Locations	
Championship Drive	Patching – Various Locations	
Bunker Lane	Patching – Various Locations	

# Roads under contract but not completed in 2023 (concrete patching)

---

ROAD	FROM	TO
Hartford Place	Hedden Road	Dead End
Clifton Drive	Hartford Place	Covington Dr.
Covington Drive	Hedden Road	Bramblewood Dr.
Elizabeth Lane	Wethersfield Dr.	Covington Dr.
Wethersfield Drive	Wellton Dr.	Elizabeth Lane
Wellton Drive	Wethersfield Dr.	Farrington Dr.
Farrington Drive	Wellton Dr.	Bramblewood Dr.
Bramblewood Drive	Hartford Place	Farrington Dr.
Southport Drive	Merimac Drive	Imperial Dr.
Imperial Drive	Clear Creek Dr.	Southport Dr.
Southport Drive	St. Clair Dr.	Bob Court Dr.
Barkley Court	Greendale Dr.	Dead End
St. Clair Drive	Greendale Dr.	Southport Dr.
Petersburg Place	Petersburg Rd.	St. Clair Dr.
Meadowgate Court	Oak Ridge Dr.	Dead End
Fieldstone Court	Oak Ridge Dr.	Dead End
Turnberry Lane	Oak Ridge Dr.	Dead End
Woodside Court	Oak Ridge Dr.	Dead End
Oakshire Drive	Oak Ridge Dr.	Dead End
Oak Ridge Drive	St. George Rd.	Meadowgate Ct.

# Unfinished Asphalt Paving Projects Listed in 2022 and 2023 Road Hearings

ROAD	FROM	TO	COST ESTIMATE
Bridgeview Drive	Felstead Rd.	Reiter Dr.	\$25,116.00
Cypress Dale Road	Seminary Rd.	West Franklin Road	\$119,672.00
Darmstadt Road	Apple Lane	Town of Darmstadt	\$269,766.00
Daylight Drive	Boonville New Harmony	Young Road	\$42,168.00
Eickhoff Road	Chapel Hill Drive	Aster Lane	\$20,768.00
Ellerston Drive	Bailey Lane	Thornhill Drive	\$68,128.00
Erskine Lane	Kansas Road	Dead End	\$10,248.00
Frey Road	Broadway Ave.	Dead End	\$25,788.00
Fuquay Road	Pollack Avenue	Covert Avenue	\$94,368.00
Kleitz Road	Kramer Road	Meier Road	\$81,032.00
Gavins Lane	Pierce Drive	Dead End	\$34,848.00
Grace Lane	Bergdolt Road	Dead End	\$11,473.00
Green River Road	Hirsch Road	Heckel Road	\$625,754.00
Harmony Woods Lane	SR 65	Dead End	\$31,367.00
Miller Road	Hogue Road	Dead End	\$53,648.00
Roesner Road	Hogue Rd.	South Dead End	\$27,594.00
St. Joe Road	No. 3 School Road	Neu Road	\$55,755.00
Schroeder Road	U.S. 41	Old State Road	\$120,099.00
Voigt Road	Oak Hill Road	Dead end	\$34,412.00
West Franklin Road	Smith Diamond Road	Cypress Dale Road	\$42,728.00
Windham Drive	Wynnfield	Green River Rd.	\$55,424.00
Young Road	Boonville New Harmony	N. Dead End	\$25,872.00
Young Road	Boonville New Harmony	S. Dead End	\$28,903.00
Echo Hill Drive	Koring Road	Dead End	\$25,568.00
Stacey Court	Echo Hill Drive	Dead End	\$10,496.00

ROAD	FROM	TO	COST ESTIMATE
Robin Place	Echo Hill Drive	Dead End	\$11,312.00
Stillmeadow Court	Echo Hill Drive	Dead End	\$17,744.00
Arrowhead Drive	Echo Hill Drive	Dead End	\$36,048.00
Havenwood Meadows Dr.	Hillsdale Road	790' S. of Bernadette	\$68,720.00
Johannes Court	Bernadette Drive	Bernadette Drive	\$82,032.00
Bernadette Drive	Johannes Court	110' S. of Havenwood Meadows Dr.	\$18,864.00
Eastbourne Drive	Saybrook Drive	Dead end	\$45,280.00
Keystone Hills Drive	Cobblefield Drive	Flagstone Drive	\$76,880.00
Flagstone Drive	Keystone Hills Drive	Heckel Road	\$129,088.00
Long Pond Way	Pembroke Drive	Marshfield Drive	\$44,032.00
Winnett Drive	Pembroke Drive	Marshfield Drive	\$45,952.00
Shoreham Drive	Pembroke Drive	Heckel Road	\$80,272.00
Saybrook Drive	Shoreham Drive	Porterfield Drive	\$85,520.00
Porterfield Drive	High Tower Drive	250' N. of Saybrook	\$64,768.00
Creekstone Drive	Keystone Hills Drive	Cobblefield Drive	\$43,360.00
Oak Trace	Suwannee Drive	Old Plantation Dr.	\$27,321.00
Old Plantation Drive	Hillsdale Road	Suwannee Dr.	\$50,134.00
Coach Light Drive	Oak Trace to Dead End	Dead End	\$11,396.00
Suwannee Drive	Old Plantation Drive	Oak Trace	\$19,677.00
Cedarwood Drive	Tall Timbers Drive	Dead End	\$20,069.00
Tall Timbers Drive	Browning Road	Dead End	\$33,341.00
Summitree Court	Cedarwood Drive	Dead End	\$24,850.00
Timber Ridge Drive	Cedarwood Drive	Hillsdale Road	\$7,854.00
Pinewood Circle	Cedarwood Drive	Dead End	\$5,376.00

**TOTAL ESTIMATED COST: \$2,990,885.00**



# Unfinished Concrete Repair Projects Listed in 2022 and 2023 Road Hearings

**Total Cost Estimate: \$1,602,160.00**

<b>Clear Creek Subdivision</b>	<b>Cost Estimate</b>
Clear Creek Drive	\$109,440.00
Conti Drive	\$42,384.00
Merimac Drive	\$30,928.00
Lancelot Drive	\$46,080.00
Sterchi Drive	\$52,096.00
Turner Drive	\$34,224.00
Overland Drive	\$33,856.00

<b>Copperfield Subdivision</b>	
Greendale Drive	\$25,456.00
Copperfield Drive	\$39,568.00
Northfield Drive	\$59,488.00
Southport Road	\$37,552.00
Beringer Drive	\$39,824.00
Benningfield Drive	\$39,664.00

<b>Old Petersburg Place</b>	
Copperfield Drive	\$67,168.00
Northfield Drive	\$67,024.00

<b>Old State Subdivision</b>	
Strawberry Hill Road	\$40,256.00
Cold Spring Lane	\$18,112.00
Old Lantern Lane	\$21,216.00
Heather Lane	\$13,040.00

<b>McCutchan Estates</b>	<b>Cost Estimate</b>
Torrey Hill Road	\$23,104.00
Westminster Road	\$42,688.00
McCutchan Place	\$28,208.00
Edinburgh Road	\$35,472.00
Kings Bridge Road	\$44,544.00
Ascot Court	\$13,360.00

<b>Meadow West Subdivision</b>	
Rainbow Drive	\$31,424.00
Meadowlark Drive	\$13,680.00
Pine Brook Drive	\$29,312.00
Whippoorwill Drive	\$26,608.00
Meadow West Drive	\$20,960.00

Northridge Drive	\$52,640.00
Oglesby Drive	\$149,664.00
Shoshoni Drive	\$190,624.00
Wolf Creek Drive	\$52,032.00
Newbury Road	\$12,752.00
Greencastle Drive	\$17,712.00

# January 2024 Community Crossings Grant Application



Upper Mt. Vernon Road – 200' E. of Boehne Camp to Evansville City Limits  
St. Joseph Road – Diamond Avenue to No. 6 School Road  
Petersburg Road – Boonville New Harmony Road to Baseline Road  
Orchard Road – SR 65 to Darmstadt Town Limits (approx. 680' E. of Schaeffer)  
Old State Road – Campground Road to Eissler Road  
Peerless Road – Middle Mt. Vernon Rd./West Terrace Dr. to Upper Mt. Vernon Road

***Total Cost Estimate: \$2,128,235.50***  
***County Cost if CCMG Grant is awarded: \$1,064,117.75***

# Community Crossings Application

January 2024



Orchard Road

St. Joseph Road



# Community Crossings Application

January 2024



Petersburg Road

Upper Mt. Vernon Road





# Community Crossings Application

January 2024



Peerless Road

Old State Road



# Vanderburgh County Pavement Asset Management Plan

Vanderburgh County is required to have a pavement asset management plan in order to be eligible for INDOT Community Crossings grants


Pavement ratings are based on PASER system of evaluating road conditions

PASER stands for Pavement Surface Evaluation and Rating

PASER evaluation is based on things such as surface defects, surface deformation, cracks, and patches and potholes

Ratings are on a scale of 1 – 10, with 10 being the best

Ratings were based on field data maintained by the Evansville MPO



# Pavement Preservation



U.S. Department of Transportation  
**Federal Highway  
Administration**

## Why should money be spent on recently paved roads?

According to FHWA, the intent of pavement preservation is keeping good roads good.

---

### What Is Pavement Preservation?

As a component of system preservation, pavement preservation is aimed at preserving the investment in our highway system, extending pavement life, and meeting our customers' needs. **It is the timely application of carefully selected surface treatments to maintain or extend a pavement's effective service life.** Pavement preservation does not include new or reconstructed pavements or any activity that significantly increases the structural capacity of the existing pavement.

An effective pavement-preservation program encompasses a full range of preventive maintenance techniques and strategies, such as fog seals, slurry seals, chip seals, micro-surfacing, thin lift overlays, crack sealing, portland cement concrete (PCC) joint sealing, dowel-bar retrofit, full- and partial-depth concrete pavement repair, and milling and grinding.

# Pavement preservation projects under contract but not completed in 2023

---

ROAD	FROM:	TO:	MILEAGE
Pollack Avenue	Green River Rd.	Warrick County Line	2.53
Broadway Avenue	Schutte Rd.	Speaker Rd.	1.67
Boonville New Harmony Rd.	Green River Rd.	Young Rd.	0.66
St. George Road	CSX Railroad	Oak Hill Rd.	1.21
Baumgart Road	SR 57	Mt. Pleasant Rd.	0.48
Pearl Drive	Boehne Camp Rd.	Red Bank Rd.	0.54
		<b>TOTAL:</b>	<b>7.09</b>



# Crack Sealing

## POTENTIAL LOCATIONS INCLUDE THE FOLLOWING:

- Green River Road – Millersburg to Kansas
- Melody Hills Subdivision south of St. George
- Mt. Pleasant Road between US 41 and Baumgart
- Aspen Drive east of Oak Hill Road



Aspen Drive E. of Oak Hill Road




Melody Hills Subdivision S. of  
St. George Road

# 2024 Paving Requests

# Allens Lane

*New Harmony Road to  
Harmony Way*

Average PASER Rating: 3



# Augusta Drive

*Lenn Road to Dead End*

Average PASER Rating: 3





# Buente Road

*St. Wendel Rd. to  
Boonville New Harmony Road*


Average PASER Rating: 3



# Darmstadt Road

*Apple Lane to  
Darmstadt Town Limits*


Average PASER Rating: 5



# Edgewater Drive

*Weiss Rd. to Dead End*

Average PASER Rating: 3





# Estate Drive

*Edgewater Dr. to SR 65*

Average PASER Rating: 1





# Frey Road

*Broadway Ave. to Dead End*

Average PASER Rating: 4



# Fuquay Road

*Pollack Ave. to Covert Ave.*

Average PASER Rating: 3



# Grace Lane

*Bergdolt Road to Dead End*

Average PASER Rating: 1  
February 2024





# Grace Lane

*Bergdolt Road to Dead End*

March 2022 Photos



# Green River Road

*Hirsch Rd. to Heckel Rd.*

Average PASER Rating: 3



# Happe Road

*0.26 mi. S. of W. Duesner Road  
to Cypress Dale Road*

Average PASER Rating: 1





# Havenwood Meadows Subdivision Section 1

*Havenwood Meadows Drive  
Johannes Court  
Bernadette Drive*

Average PASER Ratings:

Havenwood Meadows Drive: 1  
Johannes Court: 2  
Bernadette Drive: 3



Havenwood Meadows Drive



Johannes Court



Bernadette Drive

# Marx Road

*Church Rd. to New Harmony Rd.*

Average PASER Rating: 2





# Miller Road

*Hogue Road to Dead End*

Average PASER Rating: 4



# Mt. Pleasant Road

*Darmstadt Road to Old State Road*

Average PASER Rating: 3



# Oak Hill Road

*Elmridge Drive to St. George Road*

Average PASER Rating: 2





# Old Henderson Road

*King Road to 0.15 miles N. of  
Hickory Ridge Road*

Average PASER Rating: 1



# Peach Blossom Lane

*Fuquay Road to Dead End*

Average PASER Rating: 2






# Reis Road

*No. 6 School Road to Dead End*

Average PASER Rating: 2



# Southeast Browning Road

*Petersburg Road to Kansas Road*

Average PASER Rating: 3



# St. Joseph Avenue

*Sensmeier Road to Baseline Road*

Average PASER Rating: 2





# Thornhill Drive

*At 2931 Thornhill*



# Weiss Road

*S.R. 65 to Dead End*

Average PASER Rating: 5



# Young Road

*Boonville New Harmony Road to  
North Dead End*

Average PASER Rating: 1





# Young Road

*Boonville New Harmony Road to  
South Dead End*

Average PASER Rating: 1





# Cost Estimates for 2024 Requests

COST ESTIMATES FOR 2024 ASPHALT PAVING REQUESTS			
ROAD	FROM	TO	COST ESTIMATE
Allens Lane	Harmony Way	New Harmony Road	\$23,086.00
Augusta Drive	Lenn Road	Dead End	\$37,975.00
Bernadette Drive	Johannes Court	110' S. of Havenwood Meadows Drive	\$18,864.00
Buente Road	St. Wendel Rd.	BNH Road	\$110,166.00
Darmstadt Road	Apple Lane	Darmstadt Town Limits	\$269,766.00
Edgewater Drive	Weiss Road	Dead End	\$38,318.00
Estate Drive	Edgewater Drive	SR 65	\$15,204.00
Flagstone Drive	Brayden	Grinell	\$129,088.00
Frey Road	Broadway Avenue	Dead End	\$25,788.00
Fuquay Road	Pollack Avenue	Covert Avenue	\$94,368.00
Grace Lane	Bergdolt Road	Dead End	\$11,473.00
Green River Road	Hirsch Road	Heckel Road	\$625,754.00
Happe Road	0.26 mi. S. of Duesner	Cypress Dale Road	\$104,531.00
Havenwood Meadows Drive	Hillsdale Road	800' S. of Bernadette	\$68,720.00
Johannes Court	Bernadette Drive	Bernadette Drive	\$82,016.00
Marx Road	Church Road	New Harmony Road	\$68,663.00
Miller Road	Hogue Road	Dead End	\$53,648.00
Mt. Pleasant Road	Darmstadt Rd.	Old State Road	\$62,433.00
Oak Hill Road	Elmridge Drive	St. George Road	\$192,432.00
Old Henderson Road	King Road	0.15 mi. N. of Hickory Ridge	\$132,188.00
Peach Blossom Dr.	Fuquay Road	Dead End	\$100,272.00
Reis Road	No. 6 School Road	Dead End	\$14,714.00
Weiss Road	S.R. 65	Dead End	\$43,624.00
St. Joseph Avenue	Sensmeier Rd.	Baseline Road	\$140,875.00
Southeast Browning Road	Petersburg Road	Kansas Road	\$35,966.00
Young Road	Boonville New Harmony	N. Dead End	\$25,872.00
Young Road	Boonville New Harmony	S. Dead End	\$28,903.00
<b>TOTAL ESTIMATE:</b>			<b>\$2,554,707.00</b>

# Contact Information

---

## Vanderburgh County Commissioners

Phone 812-435-5241

Cheryl Musgrave – [cwmusgrave@vanderburghgov.org](mailto:cwmusgrave@vanderburghgov.org)

Justin Elpers – [jelpers@vanderburghgov.org](mailto:jelpers@vanderburghgov.org)

Mike Goebel – [mgoebel@vanderburghgov.org](mailto:mgoebel@vanderburghgov.org)

## Vanderburgh County Highway Superintendent

Phone 812-435-5777

Scot Wichser – [swichser@vanderburghgov.org](mailto:swichser@vanderburghgov.org)

## Vanderburgh County Engineer

Phone 812-435-5773

John Stoll – [jstoll@vanderburghgov.org](mailto:jstoll@vanderburghgov.org)